



DEPARTMENT OF THE NAVY
NAVAL AIR STATION
JACKSONVILLE, FLORIDA 32212-5000

IN REPLY REFER TO:
NASJAXINST 5090.10G
N45
15 Jan 13

NAS JACKSONVILLE INSTRUCTION 5090.10G

Subj: FISHING AND HUNTING ON NAVAL AIR STATION JACKSONVILLE (NASJAX) AND
OUTLYING PROPERTIES

Ref: (a) 32 CFR Part 190
(b) 50 CFR 1-91, Wildlife and Fisheries
(c) OPNAVINST 5090.1C
(d) DODINST 4715.03
(e) Florida Administrative Code, Div. 68A, Freshwater Fish & Wildlife
(f) DoD 4160.21-M
(g) DODINST 5000.64

Encl: (1) Map of NASJAX Fishing Areas
(2) Manatee Protection Zones
(3) Map of OLF Whitehouse Hunting Areas
(4) Map of Rodman Bombing Range Hunting Areas
(5) Hunting Registration Document
(6) Privacy Act Statement
(7) Waiver of Liability Agreement
(8) Volunteer Wildlife Manager Duties and Responsibilities

1. Purpose. This instruction establishes policy and procedures to comply with references (a) through (d) and promulgates hunting and fishing regulations and procedures on NASJAX including its outlying properties at Outlying Landing Field (OLF) Whitehouse and the Rodman Bombing Range to comply with reference (e). This instruction also establishes policy, assigns responsibilities, provides procedures for DoD-owned and accountable property and assists officials in understanding their roles and responsibilities to comply with references (f) and (g).

2. Cancellation. NASJAXINST 5090.10F.

3. Background. It is the policy of this command to support and promote natural resources management programs in order to receive the benefits that are available on a sustained yield basis. These programs are consistent with regulations of the U.S. Fish and Wildlife Service (FWS) the Florida Fish and Wildlife Conservation Commission (FWC), and other applicable federal and state laws governing the use of such resources, in particular references (a) through (e). Adequate enforcement measures shall be taken to ensure the conservation of the fish and wildlife resources under the stewardship of the Commanding Officer, NASJAX. Persons charged with administering the requirements in this instruction shall coordinate and cooperate with federal and state wildlife officials.

4. Requirements. The following requirements apply to hunting and fishing on NASJAX and its outlying parcel:

a. General

(1) Military personnel stationed in Florida are considered to be residents when purchasing state hunting and fishing licenses. Hunting and fishing licenses are available for sale at the Mulberry Cove Marina (Marina), Building 1072, located on NASJAX at the intersection of Ranger and Bluff Roads.

(2) Pursuant to reference (d) and the Sikes Act, 16 USC 670(a), NASJAX shall collect a permit fee of \$20.00 per season for hunting activities on OLF Whitehouse and Rodman Bombing Range. Station hunting permits are available for sale at the Marina. Fees will not be charged for senior citizens, children under 16 or the physically handicapped.

b. Fishing

(1) All persons fishing in Florida, except residents 65 years of age and older and children under the age of 15, must possess a valid Florida fishing license when fresh and/or saltwater fishing in the territorial boundaries of the State of Florida. Shrimping is considered to be "fishing" under this instruction.

(2) All Florida laws pertaining to fishing and taking of saltwater fish and seafood apply on this Station.

(3) Military personnel, their families and guests, reservists and civilian employees of the Station or tenant commands are authorized to fish in approved areas on Station.

(4) Approved fishing areas on the Station include:

(a) The St. Johns River bordering the installation except the installation's boathouse pier, seaplane ramps, the secured runway area and the wastewater treatment plant discharge area;

(b) Casa Linda Lake except the golf course side between 0800 and sunset;

(c) South and east side of Turtle Pond between 0800 and sunset;

(d) Fishing is allowed on the entire shoreline of Casa Linda Lake and Turtle Pond from sunset to 0800;

(e) Fisherman's Cove Pier #291 on Mulberry Cove, and Pier 2060 across from the Naval Hospital.

(5) No fishing is allowed on the boat ramp or piers at the Marina, the deck of the Mulberry Cove Nature Walk, or Lake Scotlis. Enclosure (1) provides a map of the fishing areas on the Station.

(6) Per the recommendation of FWS, the following restrictions apply:

(a) Gigs or snatch hooks are prohibited;

(b) Gill net fishing is prohibited;

(c) Daily game fish bag limits are five black bass minimum of 14 inches long with only one 22 inches or longer, six catfish, and 25 bream (bluegill, red ear sunfish, and spotted sunfish).

(7) Shrimping by cast net is permitted in the St. Johns River on installation's boundary. Shrimpers are prohibited from leaving shrimp heads, shrimp bait and shrimping gear on piers and seawalls. If used, food cans to

attract shrimp shall be tethered while shrimping and removed from river when shrimping is completed.

(8) Fishing is prohibited from motorized boats in the Manatee Protection Zones shown in enclosure (2).

(9) Fish caught in Casa Linda Lake and Turtle Pond shall be released (i.e. catch and release). Boats and swimming are not allowed in these areas.

(10) Persons fishing on the Station are responsible for their own safety. Littering is prohibited. All used fishing line and other debris must be properly removed. Fishing on Station is a privilege and persons not adhering to the requirements or restrictions of this instruction, or other applicable laws or regulations, will lose Station fishing privileges and may be subject to prosecution and penalties.

c. Hunting

(1) Hunting is permitted on OLF Whitehouse and the Rodman Bombing Range as specified in enclosures (3) and (4). Station Natural Resources Conservation Law Enforcement Officer (NRCLEO) and the Volunteer Wildlife Managers (VWM's) are responsible for enforcing regulations, checking credentials of program participants, and maintaining a harvest log. Scheduled hunting days on OLF Whitehouse and Rodman Range shall be published seasonally. Schedules shall be coordinated in accordance with NAS JAX Air Operations and Pinecastle Operations procedures, and will be posted on the NAS_JAX_HUNTING website. Daily operational updates will be posted on the NAS_JAX_HUNTING website. Information on how to access website is available at the Marina. The Commanding Officer can approve special wildlife population control hunts in areas normally closed to regular hunting; procedures for such hunts shall be approved separately.

(2) Active duty military, reservists, retired military, and current civilian employees with a Common Access Card are authorized to hunt in approved areas. Priority is given to active duty military, reservists, retired military and current civilian employees in that order. Authorized hunters are allowed to sponsor one guest at a time. Non-dependent guests are limited to 3 visits. Guests and dependents must possess the same hunter safety and archery cards as the authorized hunters and sign hunting waiver of liability prior to entering property. Guests and dependents under the age of 16 must be accompanied by a parent or legal guardian.

(3) Eligible applicants must complete the following requirements to hunt on OLF Whitehouse and Rodman Bombing Range:

(a) Possess a valid State of Florida hunting license;

(b) Possess a valid Station Hunting Permit;

(c) Complete an approved Hunter Education Course. This 16-hour class includes 12 classroom hours and 4 hours on the range. This is a one-time requirement; proof of completion in another state will qualify. A certificate will be issued to each successful hunter upon completion of class. Archery hunters must have successfully completed an advanced archery course. Hunters must show certificates of completion each season.

Information on these courses can be obtained by contacting the FWC or on-line at MyFWC.com.

(d) Complete a Station Hunter Orientation Class provided by the NRCLEO and VWM's. This class shall be provided for hunters who have completed the Hunter Education Course. The appropriate information to complete enclosures (5) through (7) must be provided. Orientation includes the required Explosive Safety Brief for all those hunting at Rodman Range. Upon completion, a Station Hunter Orientation Card will be issued. Class schedules will be posted at the Marina and on NAS_JAX_HUNTING website;

(e) Persons desiring an installation hunting permit shall bring their Station Hunter Orientation card to the Marina along with the applicable fee.

(f) A NASJAX Hunting Permit will be issued after completion of the requirements. All hunting permits expire on 30 June following the hunting season.

(4) Dependent minor children must be accompanied at all times by a permitted hunter who is the minor's parent or legal guardian.

(5) Military operational and/or security requirements take priority over hunting activities and hunting areas may be closed on short notice. Hunters are required to leave the affected area when directed by authorized military or civilian personnel conducting official business.

(6) No hunting is allowed within 100 yards of any building, inhabited area or recreational area, unless specifically authorized by the Environmental Department for health and safety.

(7) Hunters are authorized to use shotguns, muzzle loading guns, compound bows, long bows, and crossbows as official State of Florida hunting seasons allow at OLF Whitehouse and Rodman Range. Hunting with rifles is authorized at the Rodman Range and outside the fenced area at OLF Whitehouse as official State of Florida hunting seasons allow. Hunting with handguns is prohibited. Failure to comply will result in confiscation of weapons and permanent revocation of hunting permits.

(8) Shooting from a moving vehicle is prohibited. Attempting to take wildlife on or upon the right-of-way of any federal, state or county maintained road is prohibited. Hunting with dogs is prohibited.

(9) State Wildlife Law Enforcement Officers, by cooperative agreement, may assist the NRCLEO and VWM's in enforcing Federal, State, and Station wildlife regulations.

(10) Hunters are responsible for their own safety, damage to government property or any injury they may cause to themselves or other persons. Hunters damaging Station property shall be held financially responsible, have their hunting privileges revoked, and face possible prosecution.

(11) Hunters are allowed to "scout" up to 7 days prior to the season's opening. They must follow the normal check-in and check-out procedures.

(12) Only portable tree stands are allowed. Nails, spikes, or screws may not be used to attach stands to trees.

(13) Littering is prohibited. Trash must be removed by the hunter at conclusion of the day's hunt.

(14) Wildlife wounded or killed, either accidentally or intentionally, must be reported to the duty VWM at the Game Check Station when checking out of hunting area.

(15) Consumption of alcoholic beverages is not allowed at any time during or immediately before hunting. Failure to comply will result in permanent revocation of hunting privileges.

(16) A minimum of 500 square inches of daylight fluorescent orange material must be worn at all times when hunting except during archery, turkey, and migratory birds seasons.

(17) Hunters can check in to hunt up to one hour before sunrise. Hunters must leave hunting areas within one hour after sunset.

(18) When not hunting, all firearms shall be transported with action open, chamber empty and safety engaged.

(19) Taking or harassing of fox squirrels, bears, alligators, gopher tortoises, snakes or other non-game animals, threatened or endangered species, or species of special concern as designated by the FWC and/or the FWS, is prohibited. Anyone caught taking or harassing the above mentioned species shall have their hunting permit permanently revoked and may face prosecution.

(20) Bag limits for game animals are the same limits determined by the FWC, unless the Station Natural Resources Manager places more restrictive limits.

(21) The Station shall follow the State of Florida hunting season for the Central Florida Zone as defined by the FWC, unless otherwise specified by the Station Natural Resources Manager.

(22) A positive identification of game animals is required before firing any weapon (i.e. no practice shooting).

(23) The following restrictions and procedures apply for hunting on OLF Whitehouse:

(a) Bow and gun hunting is authorized in Areas 1 - 16 as identified on enclosure (3). These areas are posted with red and white signs. Areas 17 - 34, within the fence, are limited to archery hunting in selected compartments scheduled in advance. Military operations take priority over hunting activities and may be closed on short notice. Hunters are required to leave the affected area when directed by authorized military or civilian personnel. In the event that helicopters commence unscheduled operations at OLF Whitehouse, hunters are required to immediately cease hunting and leave the affected area.

(b) Hunters shall meet at the Main Gate for entry to OLF Whitehouse. Prior to proceeding to hunting areas, hunters will report to the Game Check Station, at Building 10 (old fire station), with their Station Hunting Permit. All weapons and ammunition must remain locked up in their vehicles in a safe condition while reporting.

(c) Hunters will be assigned in the hunting zone by the duty VWM.

(d) Hunters found in an area other than the one assigned will lose their hunting privileges for 30 days. Second time offenders will lose their hunting privileges for the remainder of the season.

(e) All hunters are required to check out when finished hunting. At OLF Whitehouse the hunter will return to the Game Check Station, sign out and report all killed or wounded game. Hunters can then exit through the automatic gate.

(24) The following restrictions and procedures apply for hunting at the Rodman Bombing Range:

(a) There are 13 hunting areas (Areas 1A through 12B) as identified in enclosure (4) with one hunter per area. All area checkpoints will be identified by an 18" x 18" white sign with black letters.

(b) Area assignments are on a first call, first served basis.

(c) All hunters will meet on hunt days at the State Road 19 gate at 0500 for morning hunts or at 1300 for afternoon hunts. Hunters must have an NASJAX Hunting Permit in their possession. Hunters will be escorted to the Game Check Station (white trailer) and assigned a hunting area. Hunters found in an area other than the one assigned will lose their hunting privileges for 30 days. Second time offenders will lose their hunting privileges for the remainder of the season.

(d) After checking in at the Game Check Station, hunters will be allowed to proceed to their assigned areas. Hunters should park their vehicles close to the checkpoint for their respective area. Hunters found hunting in an area other than the one to which they are assigned will lose their hunting privileges for 30 days. Second time offenders will lose their hunting privileges for the remainder of the season.

(e) The Duty VWM shall make a routine patrol of all areas. If a hunter wants to leave for any reason, they shall proceed to their respective checkpoint or the tower as shown on enclosure, (4) and wait for the Duty VWM to arrive.

(f) In the event of an emergency, a handheld radio shall be located in the Game Check Station to call the NRCLEO or Duty VWM if they are not in the office. All hunters should have a cellular phone in case of emergencies.

(g) At 0500 and 1300 check-ins, the Duty VWM and hunters shall agree on a schedule for the day and times and places to meet in the event a hunter wants to leave early. Only hunters desiring to leave early are required to attend those meetings.

(h) At Rodman Bomb Target Range, hunters will check out with the Duty VWM at the conclusion of the hunt. Hunters shall sign out and report all killed or wounded game.

5. Action

a. Station Natural Resources Manager shall:

(1) Oversee fishing and hunting programs on NAS Jacksonville and outlying properties;

(2) Initiate and request funding for all projects related to natural resources conservation;

(3) Ensure that monies collected for hunting activities are utilized for wildlife conservation programs on NAS Jacksonville and outlying properties via Memorandum of Understanding with NASJAX Morale, Welfare and Recreation (MWR) Department;

(4) Periodically review and update this instruction.

b. Station Natural Resources Conservation Law Enforcement Officer shall:

(1) Be responsible for enforcement of all fish and wildlife regulations, including provisions of this instruction. Call in State Wildlife Law Enforcement Officers for any violations of State and/or Federal wildlife laws. Refer violations to Station Legal Officer for appropriate action as per the Standard Operating Procedures;

(2) Cooperate and coordinate enforcement actions with NASJAX Security, other Federal and State wildlife agencies, and the Station Natural Resources Manager;

(3) Conduct routine patrols of main station and outlying properties to ensure compliance with all applicable regulations. Increased patrols may be required during hunting season;

(4) Notify NASJAX Security Dispatch of any violations and/or enforcement actions. Also notify Pinecastle Operations at (352) 759-3184/2929 for enforcement actions at Rodman Bombing Range.

c. The Station Volunteer Wildlife Managers shall:


(1) Be responsible for enforcement of all the provisions of this instruction and for performing the duties outlined in enclosure (8). This includes hunting property book management responsibilities when assigned by the Station Commanding Officer or Environmental Director.

(2) Conduct routine patrols of hunting areas to ensure compliance with all applicable regulations. Notify the NRCLEO and/or State Wildlife Law Enforcement Officers of any violations of State and Federal wildlife laws.

(3) Ensure that the hunting days are included in operational schedules. Contact the appropriate Operations Office every Thursday and every day prior to hunting activity concerning military operations. For

NASJAXINST 5090.10G
15 Jan 13

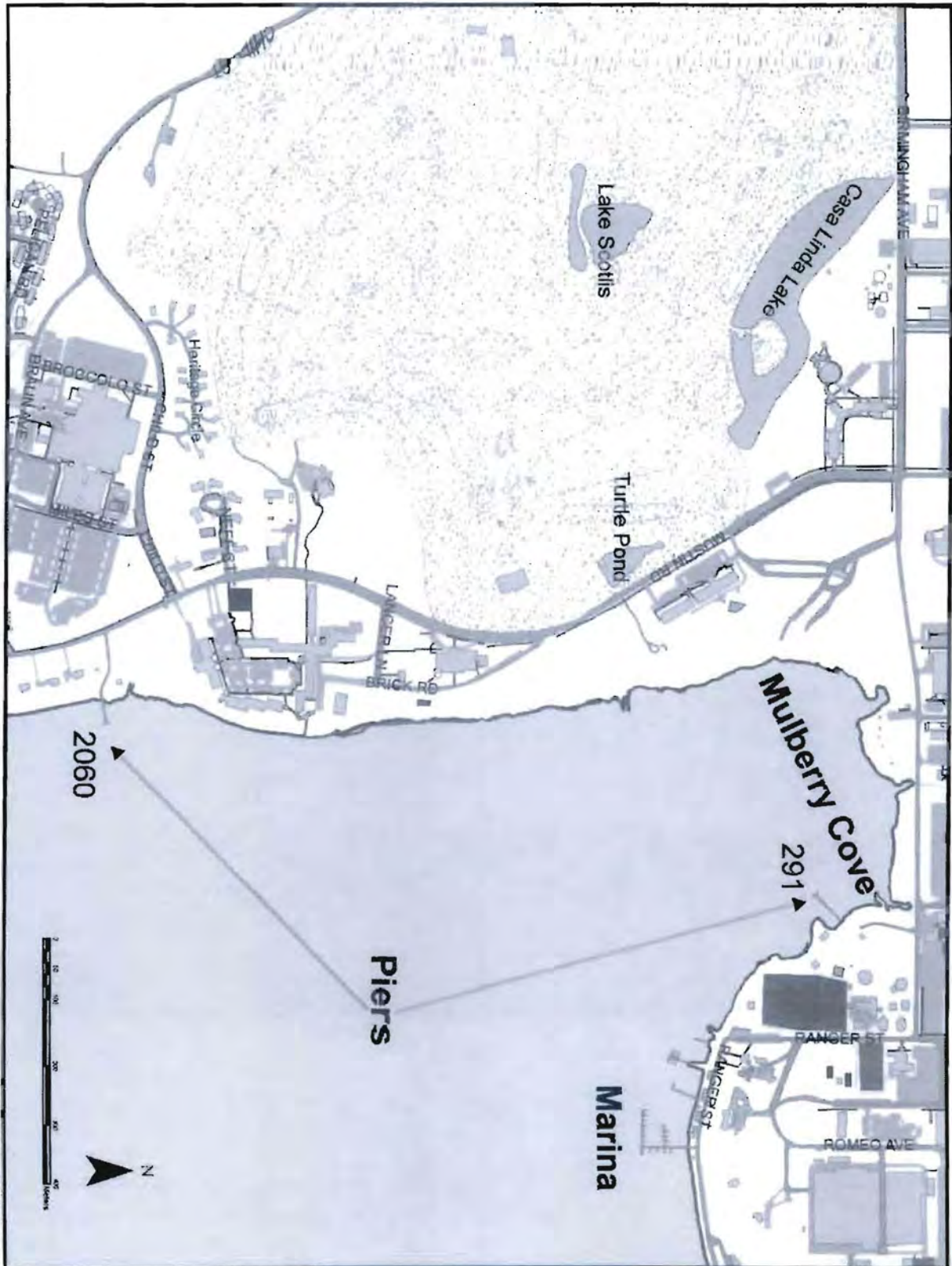

Rodman Range call Pinecastle Operations at (352)759-3184/2929. For OLF
Whitehouse call NASJAX Air Operations at (904)542-2511. Military operational
requirements take priority over hunting.



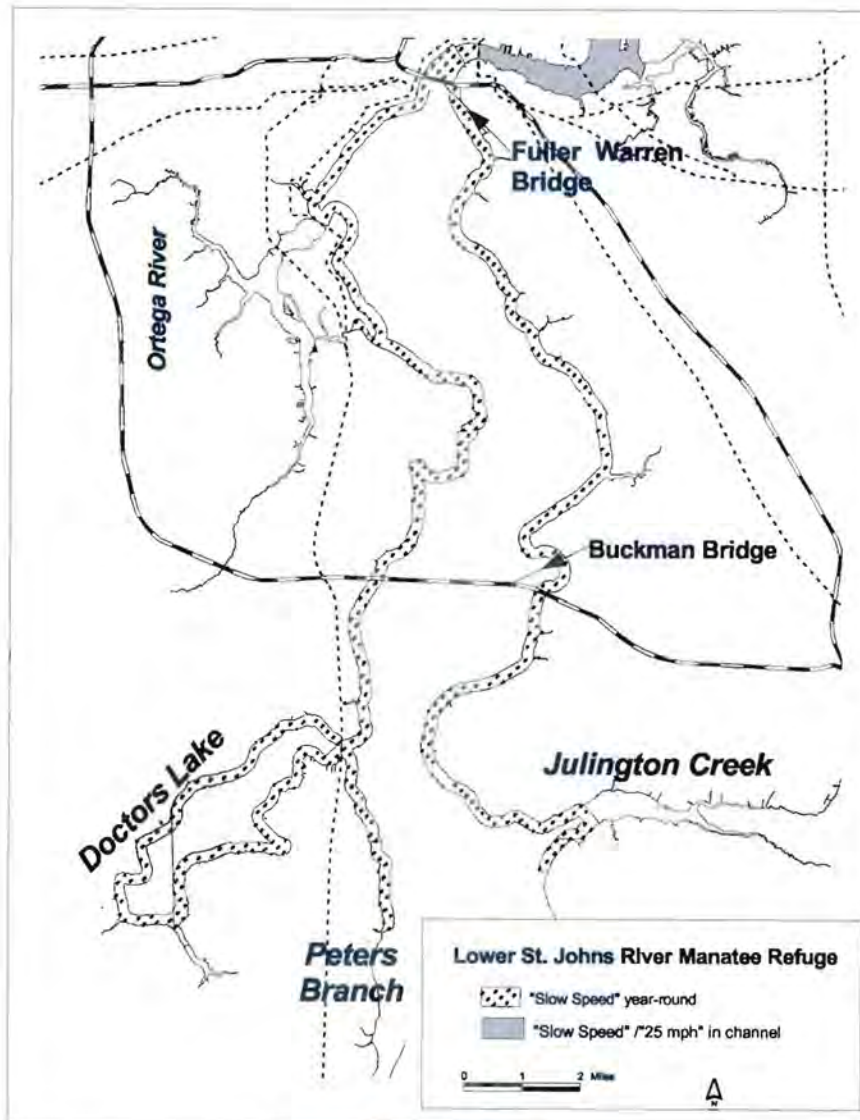
R. W. SANDERS

Distribution:
(NASJAXINST 5605.1HH)
LIST J-1
LIST X-1

NAS JAX Fishing Areas



Created by: Tina Jackson
10/26/2012



Lower St. Johns River

OLF WHITEHOUSE

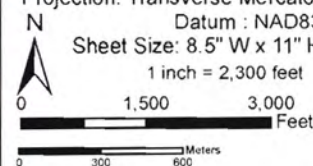
HUNTING AREAS



Legend

- Stand
- Feeder
- Parking
- ★ Checkpoint
- Helicopter LZ

Coordinate System: UTM 17N
Projection: Transverse Mercator
Datum : NAD83
Sheet Size: 8.5" W x 11" H
1 inch = 2,300 feet



PREPARED BY:



Date: 12/13/12
Naval Facilities Engineering
Command Southeast
Asset Utilization Branch, AM4
Contact: SE GeoReadiness
Center (904) 542-1816

FOR OFFICIAL USE ONLY

This map and data contained herein is For Official Use Only. All data shown is considered Unclassified Sensitive upon Aggregation. Reproduction, distribution, publication, or exhibition of this data is strictly prohibited without the written consent of the Commander Navy Region Southeast GeoReadiness Center. CNRSE GeoReadiness Center does not attest to or guarantee the currency and/or validity of the data contained in this map, nor does it attest to any spatial accuracy. This map is for planning purposes only.

Coordinates for each hunting polygon area begin in the lower right hand corner. For reference see Hunting Area 11 on the map.

Hunting Area	Latitude	Longitude	Hunting Area	Latitude	Longitude	Hunting Area	Latitude	Longitude	Hunting Area	Latitude	Longitude
1: 1A	30.3614	-81.8791	11: 11E	30.3672	-81.8711	21: 21C	30.3495	-81.8574	32: 32A	30.3505	-81.8815
1: 1B	30.3613	-81.8805	11: 11F	30.3672	-81.8723	21: 21D	30.3495	-81.8520	32: 32B	30.3482	-81.8824
1: 1C	30.3626	-81.8805	12: 12A	30.3655	-81.8662	21: 21E	30.3488	-81.8520	32: 32C	30.3482	-81.8870
1: 1D	30.3627	-81.8795	12: 12B	30.3672	-81.8662	21: 21F	30.3488	-81.8510	32: 32D	30.3521	-81.8870
1: 1E	30.3627	-81.8750	12: 12C	30.3673	-81.8617	21: 21G	30.3464	-81.8510	32: 32E	30.3528	-81.8895
1: 1F	30.3604	-81.8758	12: 12D	30.3650	-81.8617	21: 21H	30.3490	-81.8594	32: 32F	30.3552	-81.8884
2: 2A	30.3644	-81.8745	12: 12E	30.3649	-81.8668	22: 22A	30.3440	-81.8510	32: 32G	30.3538	-81.8837
2: 2B	30.3627	-81.8750	13: 13A	30.3649	-81.8710	22: 22B	30.3464	-81.8510	33: 33A	30.3552	-81.8884
2: 2C	30.3627	-81.8795	13: 13B	30.3672	-81.8711	22: 22C	30.3488	-81.8510	33: 33B	30.3568	-81.8869
2: 2D	30.3643	-81.8795	13: 13C	30.3672	-81.8662	22: 22D	30.3488	-81.8500	33: 33C	30.3606	-81.8869
3: 3A	30.3672	-81.8742	13: 13D	30.3655	-81.8662	22: 22E	30.3485	-81.8491	33: 33D	30.3610	-81.8834
3: 3B	30.3654	-81.8741	13: 13E	30.3649	-81.8668	22: 22F	30.3471	-81.8499	33: 33E	30.3584	-81.8821
3: 3C	30.3644	-81.8745	14: 14A	30.3630	-81.8710	22: 22G	30.3471	-81.8489	33: 33F	30.3538	-81.8837
3: 3D	30.3643	-81.8795	14: 14B	30.3630	-81.8721	22: 22H	30.3464	-81.8489	34: 34A	30.3614	-81.8791
3: 3E	30.3655	-81.8795	14: 14C	30.3627	-81.8721	22: 22I	30.3457	-81.8448	34: 34B	30.3608	-81.8771
3: 3F	30.3655	-81.8783	14: 14D	30.3627	-81.8750	22: 22J	30.3426	-81.8461	34: 34C	30.3577	-81.8785
3: 3G	30.3671	-81.8783	14: 14E	30.3629	-81.8749	23: 23A	30.3395	-81.8474	34: 34D	30.3575	-81.8780
4: 4A	30.3672	-81.8723	14: 14F	30.3640	-81.8730	23: 23B	30.3402	-81.8488	34: 34E	30.3556	-81.8789
4: 4B	30.3671	-81.8783	14: 14G	30.3672	-81.8723	23: 23C	30.3388	-81.8488	34: 34F	30.3562	-81.8810
4: 4C	30.3682	-81.8784	14: 14H	30.3672	-81.8711	23: 23D	30.3388	-81.8499	34: 34G	30.3610	-81.8834
4: 4D	30.3682	-81.8773	14: 14I	30.3649	-81.8710	23: 23E	30.3407	-81.8499	34: 34H	30.3613	-81.8805
4: 4E	30.3698	-81.8773	15: 15A	30.3672	-81.8723	23: 23F	30.3412	-81.8508			
4: 4F	30.3698	-81.8763	15: 15B	30.3640	-81.8730	23: 23G	30.3411	-81.8531			
4: 4G	30.3699	-81.8719	15: 15C	30.3629	-81.8749	23: 23H	30.3424	-81.8532			
5: 5A	30.3698	-81.8763	15: 15D	30.3644	-81.8745	23: 23I	30.3418	-81.8509			
5: 5B	30.3733	-81.8764	15: 15E	30.3654	-81.8741	23: 23J	30.3440	-81.8510			
5: 5C	30.3724	-81.8749	15: 15F	30.3672	-81.8742	23: 23K	30.3426	-81.8461			
5: 5D	30.3714	-81.8732	16: 16A	30.3627	-81.8750	24: 24A	30.3391	-81.8531			
5: 5E	30.3707	-81.8724	16: 16B	30.3627	-81.8721	24: 24B	30.3385	-81.8594			
5: 5F	30.3699	-81.8719	16: 16C	30.3592	-81.8721	24: 24C	30.3437	-81.8574			
6: 6A	30.3707	-81.8724	16: 16D	30.3604	-81.8758	24: 24D	30.3424	-81.8532			
6: 6B	30.3714	-81.8732	17: 17A	30.3600	-81.8746	24: 24E	30.3411	-81.8531			
6: 6C	30.3724	-81.8749	17: 17B	30.3549	-81.8766	25: 25A	30.3385	-81.8594			
6: 6D	30.3733	-81.8764	17: 17C	30.3556	-81.8789	25: 25B	30.3379	-81.8657			
6: 6E	30.3740	-81.8764	17: 17D	30.3575	-81.8780	25: 25C	30.3445	-81.8601			
6: 6F	30.3740	-81.8752	17: 17E	30.3577	-81.8785	25: 25D	30.3437	-81.8574			
6: 6G	30.3775	-81.8752	17: 17F	30.3608	-81.8771	26: 26A	30.3462	-81.8658			
6: 6H	30.3775	-81.8720	18: 18A	30.3524	-81.8700	26: 26B	30.3445	-81.8601			
6: 6I	30.3699	-81.8719	18: 18B	30.3549	-81.8766	26: 26C	30.3379	-81.8657			
7: 7A	30.3699	-81.8719	18: 18C	30.3585	-81.8752	26: 26D	30.3451	-81.8711			
7: 7B	30.3775	-81.8720	18: 18D	30.3576	-81.8724	28: 28A	30.3442	-81.8711			
7: 7C	30.3775	-81.8685	18: 18E	30.3542	-81.8723	28: 28B	30.3442	-81.8735			
7: 7D	30.3699	-81.8685	18: 18F	30.3528	-81.8701	28: 28C	30.3460	-81.8738			
8: 8A	30.3699	-81.8685	19: 19A	30.3542	-81.8723	28: 28D	30.3460	-81.8750			
8: 8B	30.3775	-81.8685	19: 19B	30.3576	-81.8724	28: 28E	30.3442	-81.8750			
8: 8C	30.3775	-81.8663	19: 19C	30.3585	-81.8752	28: 28F	30.3442	-81.8777			
8: 8D	30.3699	-81.8662	19: 19D	30.3600	-81.8746	28: 28G	30.3482	-81.8777			
8: 8E	30.3699	-81.8685	19: 19E	30.3592	-81.8721	28: 28H	30.3462	-81.8703			
9: 9A	30.3699	-81.8662	19: 19F	30.3592	-81.8701	28: 28I	30.3451	-81.8703			
9: 9B	30.3751	-81.8662	19: 19G	30.3528	-81.8701	29: 29A	30.3462	-81.8777			
9: 9C	30.3751	-81.8638	20: 20A	30.3490	-81.8594	29: 29B	30.3442	-81.8777			
9: 9D	30.3730	-81.8636	20: 20B	30.3524	-81.8700	29: 29C	30.3441	-81.8838			
9: 9E	30.3730	-81.8618	20: 20C	30.3528	-81.8701	29: 29D	30.3462	-81.8831			
9: 9F	30.3699	-81.8618	20: 20D	30.3530	-81.8701	30: 30A	30.3462	-81.8831			
10: 10A	30.3699	-81.8662	20: 20E	30.3530	-81.8658	30: 30B	30.3482	-81.8824			
10: 10B	30.3699	-81.8618	20: 20F	30.3520	-81.8658	30: 30C	30.3482	-81.8777			
10: 10C	30.3673	-81.8617	20: 20G	30.3521	-81.8638	30: 30D	30.3462	-81.8777			
10: 10D	30.3672	-81.8662	20: 20H	30.3512	-81.8638	31: 31A	30.3441	-81.8870			
11: 11A	30.3699	-81.8719	20: 20I	30.3512	-81.8594	31: 31B	30.3482	-81.8870			
11: 11B	30.3699	-81.8685	20: 20J	30.3503	-81.8594	31: 31C	30.3482	-81.8824			
11: 11C	30.3699	-81.8662	21: 21A	30.3503	-81.8594	31: 31D	30.3441	-81.8838			
11: 11D	30.3672	-81.8662	21: 21B	30.3503	-81.8574						

OLF WHITEHOUSE

Hunting Area	Acres
1	22.79
2	20.80
3	34.12
4	39.45
5	23.62
6	54.08
7	68.86
8	45.25
9	50.31
10	31.33
11	42.04
12	27.36
13	29.19
14	23.34
15	15.34
16	25.89
17	36.63
18	42.95
19	45.92
20	38.69
21	41.68
22	54.20
23	44.38
24	60.35
25	71.74
26	61.97
28	49.63
29	31.25
30	26.89
31	41.34
32	87.85
33	78.71
34	58.96
Total Acres	1426.93



Coordinates for each hunting polygon area begin in the lower right hand corner. For reference see Hunting Area 1A on the map.

Hunting Area	Latitude	Longitude
1A : 1AA	29.5018	-81.7776
1A : 1AB	29.4994	-81.7782
1A : 1AC	29.5034	-81.7848
1A : 1AD	29.5052	-81.7848
1A : 1AE	29.5054	-81.7680
1A : 1AF	29.5019	-81.7680
1B : 1BA	29.5018	-81.7776
1B : 1BB	29.5019	-81.7680
1B : 1BC	29.4959	-81.7678
1B : 1BD	29.4958	-81.7696
1B : 1BE	29.4955	-81.7704
1B : 1BF	29.4948	-81.7705
1B : 1BG	29.4942	-81.7708
1B : 1BH	29.4935	-81.7708
1B : 1BI	29.4950	-81.7722
1B : 1BJ	29.4959	-81.7727
1B : 1BK	29.4978	-81.7756
1B : 1BL	29.4979	-81.7763
1B : 1BM	29.4994	-81.7782
2 : 2A	29.5019	-81.7680
2 : 2B	29.5054	-81.7680
2 : 2C	29.5055	-81.7597
2 : 2D	29.5038	-81.7595
2 : 2E	29.5021	-81.7595
3 : 3A	29.5038	-81.7595
3 : 3B	29.5055	-81.7597
3 : 3C	29.5056	-81.7516
3 : 3D	29.5022	-81.7515
3 : 3E	29.5021	-81.7595
4 : 4A	29.4931	-81.7514
4 : 4B	29.4935	-81.7531
4 : 4C	29.4922	-81.7567
4 : 4D	29.4914	-81.7578
4 : 4E	29.4927	-81.7581
4 : 4F	29.4939	-81.7581
4 : 4G	29.4957	-81.7584
4 : 4H	29.4973	-81.7584
4 : 4I	29.4980	-81.7591
4 : 4J	29.4984	-81.7594
4 : 4K	29.5021	-81.7595
4 : 4L	29.5022	-81.7515
5 : 5A	29.4761	-81.7561
5 : 5B	29.4867	-81.7561
5 : 5C	29.4914	-81.7578
5 : 5D	29.4922	-81.7567

Hunting Area	Latitude	Longitude
5 : 5E	29.4935	-81.7531
5 : 5F	29.4931	-81.7514
5 : 5G	29.4762	-81.7511
6 : 6A	29.4761	-81.7665
6 : 6B	29.4901	-81.7639
6 : 6C	29.4902	-81.7628
6 : 6D	29.4910	-81.7607
6 : 6E	29.4907	-81.7596
6 : 6F	29.4907	-81.7590
6 : 6G	29.4914	-81.7578
6 : 6H	29.4867	-81.7561
6 : 6I	29.4761	-81.7561
7 : 7A	29.4973	-81.7584
7 : 7B	29.4957	-81.7584
7 : 7C	29.4939	-81.7581
7 : 7D	29.4927	-81.7581
7 : 7E	29.4914	-81.7578
7 : 7F	29.4907	-81.7590
7 : 7G	29.4907	-81.7596
7 : 7H	29.4910	-81.7607
7 : 7I	29.4943	-81.7611
7 : 7J	29.4960	-81.7608
7 : 7K	29.4968	-81.7607
7 : 7L	29.4974	-81.7603
7 : 7M	29.4980	-81.7591
8 : 8A	29.4902	-81.7628
8 : 8B	29.4901	-81.7639
8 : 8C	29.4901	-81.7646
8 : 8D	29.4915	-81.7646
8 : 8E	29.4939	-81.7668
8 : 8F	29.4959	-81.7678
8 : 8G	29.4960	-81.7660
8 : 8H	29.4962	-81.7650
8 : 8I	29.4962	-81.7634
8 : 8J	29.4960	-81.7608
8 : 8K	29.4943	-81.7611
8 : 8L	29.4910	-81.7607
9 : 9A	29.5021	-81.7595
9 : 9B	29.4984	-81.7594
9 : 9C	29.4980	-81.7591
9 : 9D	29.4974	-81.7603
9 : 9E	29.4968	-81.7607
9 : 9F	29.4960	-81.7608
9 : 9G	29.4962	-81.7634
9 : 9H	29.4962	-81.7650

Hunting Area	Latitude	Longitude
9 : 9I	29.4960	-81.7660
9 : 9J	29.4959	-81.7678
9 : 9K	29.5019	-81.7680
10 : 10A	29.4775	-81.7806
10 : 10B	29.4882	-81.7715
10 : 10C	29.4892	-81.7688
10 : 10D	29.4879	-81.7682
10 : 10E	29.4897	-81.7645
10 : 10F	29.4901	-81.7646
10 : 10G	29.4901	-81.7639
10 : 10H	29.4761	-81.7665
10 : 10I	29.4760	-81.7769
10 : 10J	29.4764	-81.7779
11 : 11A	29.4882	-81.7715
11 : 11B	29.4775	-81.7806
11 : 11C	29.4779	-81.7809
11 : 11D	29.4785	-81.7811
11 : 11E	29.4794	-81.7819
11 : 11F	29.4795	-81.7823
11 : 11G	29.4802	-81.7832
11 : 11H	29.4814	-81.7844
11 : 11I	29.4851	-81.7845
11 : 11J	29.4920	-81.7740
11 : 11K	29.4935	-81.7708
11 : 11L	29.4892	-81.7688
12A : 12AA	29.4920	-81.7740
12A : 12AB	29.4851	-81.7845
12A : 12AC	29.4868	-81.7845
12A : 12AD	29.4903	-81.7846
12A : 12AE	29.4959	-81.7727
12A : 12AF	29.4950	-81.7722
12A : 12AG	29.4935	-81.7708
12B : 12BA	29.4903	-81.7846
12B : 12BB	29.5016	-81.7848
12B : 12BC	29.5034	-81.7848
12B : 12BD	29.4994	-81.7782
12B : 12BE	29.4979	-81.7763
12B : 12BF	29.4978	-81.7756
12B : 12BG	29.4959	-81.7727

RODMAN RANGE

Hunting Area	Acres
1A	163.47
1B	145.29
2	77.34
3	72.77
4	182.14
5	232.08
6	343.02
7	47.84
8	79.06
9	128.73
10	367.72
11	279.02
12A	138.29
12B	209.24
Total Acres	2466.02

HUNTING REGISTRATION DOCUMENT
NAS JACKSONVILLE, FLORIDA

Name _____
Address _____

____ Active Duty ____ Retired ____ Reserve ____ Civil Service

Home Phone _____

Work Phone _____

Occupation _____

Place of Employment _____

Florida Hunting License Number _____

NAS Jacksonville Hunting Permit Number _____

Hunter Education Certificate Number _____

Fire Arm Registration (List All)

Number	Make	Model	Serial Number
--------	------	-------	---------------

1.	_____	_____	_____
2.	_____	_____	_____
3.	_____	_____	_____
4.	_____	_____	_____
5.	_____	_____	_____
6.	_____	_____	_____

Vehicle Registration

Number	DoD Decal Number
--------	------------------

1.	_____
2.	_____
3.	_____

Waiver of Liability Agreement Signed ____ Yes ____ Date ____ No

Orientation Session Attendance ____ Yes ____ Date ____ No

I have read and understand NASJAXINST 5090.10F.

Signature

Date

PRIVACY ACT STATEMENT

This Registration Document requests personal information pursuant to 5 U.S.C. 552a. The principal purpose for soliciting this information is for the issuance of a hunting permit on Naval Air Station, Jacksonville, Florida. This Registration Document will be used by the Security Detachment and the Environmental Division to assist in the issuance of a hunting permit to allow individuals to hunt in designated areas of land under the cognizance of Naval Air Station, Jacksonville, Florida. This Registration Document will be examined by reviewing authorities in the Security Detachment and the Environmental Division to determine hunting permit eligibility on the installation. Completion of this Registration Document is voluntary; however, failure to provide any of the requested information may result in the denial of your hunting permit aboard Naval Air Station, Jacksonville, Florida.

Date

HUNTING WAIVER OF LIABILITY

I _____ in consideration of permission granted by the Department of the Navy to use the grounds of Outlying Field, Whitehouse and the Rodman Bomb Target for hunting, hereby agree for myself and my successors and assigns, by operation of the law or otherwise except as hereinafter provided, to hold harmless the Government and to assume full responsibility for and to defend and pay or otherwise settle any and all claims, demands, actions or causes of action of every nature and character whatsoever in law or equity for loss, damage, or agree to release and discharge the United States (including any department thereof), its agents and any and all its military, civilian and contract personnel, their heirs, successors, executors, administrators, or assigns for any loss or damage suffered by reason of such use.

I understand and agree that the United States Government (including any and all departments or agencies thereof) assumes no responsibility for the condition of the roads, parking areas, provided spaces or other facilities on the Station or for the security of or damage to vehicle or cargo while such vehicle is on property owned or controlled by the United States Government.

IN WITNESS WHEREOF, this agreement is executed on this ____ day of ____ 20__.

I have read and understand the contents of NASJAXINST 5090.10F.

SIGNATURE OF PERMIT HOLDER

SIGNATURE OF WITNESS

SIGNATURE OF MINOR

SIGNATURE OF PARENT/GUARDIAN

Volunteer Wildlife Manager (VWM) Duties and Responsibilities

1. Volunteer Wildlife Managers

VWM's must be 21 years of age or active duty military, and have previous experience hunting on station. VWM's' status for continued duty will be reviewed annually. All VWM's shall:

a. Be familiar with state and federal game and fish laws and the station Hunting and Fishing Instruction (NASJAXINST 5090.10G). Enforcement by VWM's of state and federal laws and this instruction is limited to taking of station licenses, advising persons of laws and regulations, taking statements from witnesses, notifying the NAS Jacksonville Wildlife Law Enforcement Officer (WLEO), and ordering offenders to leave the station. If further assistance is needed, state wildlife law enforcement officers will be called. Failure of a VWM to report violations of any law, regulation or policy to the Natural Resources Manager and WLEO is considered cause for termination.

b. Attend scheduled pre-season and post-season meetings.

c. Be issued an NAS JAX Hunting Permit for themselves and dependents at no charge.

d. Be responsible to the Natural Resources Manager for carrying out duties and responsibilities as assigned. In addition to hunt duties, VWM's will assist in deer stand maintenance, clear and flag hunter paths and access roads as necessary, assist with food plots and populations surveys.

e. Carry weapons only when proceeding to or from or during an authorized station hunt.

f. Sign a Liability Waiver form and the attached Volunteer Agreement, DoD Form 2793.

g. Complete a state-approved Hunter Safety Course.

h. When in possession of a valid operator's license, be authorized to drive government vehicles and operate equipment, as duties require. VWM's will read and be familiar with the Standard Operating Procedures (SOP's), and read and sign a Job Hazard Analysis (JHA) for each piece of equipment.

2. Duties

VWM duties/responsibilities for hunts they are assigned include:

a. Ensure that access to hunting areas is safe and clear of trip hazards, and that hunters park POV's in proper areas. Ensure that program provided hunting stands and blinds are in good repair.

b. Ensure that hunters are properly licensed, badged and signed in, that weapons and ammunition are authorized, and that all required equipment is on hand.

- c. Check the operational schedule for each property. Review safety regulations as necessary prior to each hunt and announce sunrise and/or sunset times.
- d. Ensure that hunters depart from and return to appropriate muster points at the designated times.
- e. Verify that the hunt log is properly and completely filled out.
- f. Assist in tracking of wounded animals and determine when tracking efforts are secured.
- g. Notify the CDO and Security Dept. as soon as possible if an accident occurs. Notify the Natural Resources Manager the next working day.
- h. Ensure that assigned duty area is covered. If a VWM cannot supervise their assigned hunt, they are responsible for finding a substitute to cover the hunt. Failure to cover assigned duties may result in suspension of hunting privileges.
- i. The station CDO may secure a hunt if required for emergent safety or security issues. It is the responsibility of the duty VWM to notify hunters in the field.